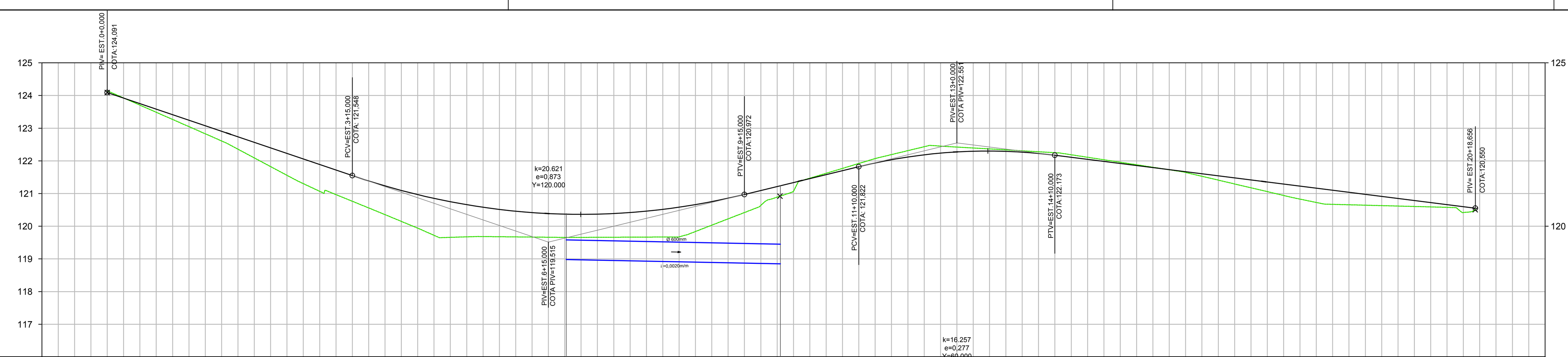

ESTAQUEAMENTO	0	1	2	3	4	5	6	7	8	9	10	11	12	13	14	15	16	17	18	19	20
COTAS TERRENO	124,09	123,27	122,36	121,30	120,56	119,72	119,68	119,66	119,67	119,84	120,64	121,62	122,19	122,42	122,31	122,11	121,80	121,41	120,94	120,66	120,60
COTAS PROJETO	124,091	123,413	122,735	122,057	121,385	120,853	120,514	120,369	120,419	120,662	121,094	121,579	122,035	122,274	122,268	122,047	121,794	121,542	121,290	121,038	120,785

COLETOR COTA / PROF. (m): PV15 118,98 / 1,40 — PV16 118,85 / 2,39

DISTÂNCIA ENTRE PVS (m) / DIÂMETRO (mm): PV15 – 65,53 / 600 – PV16

PERFIL: RUA QUATRO - TRECHO 1

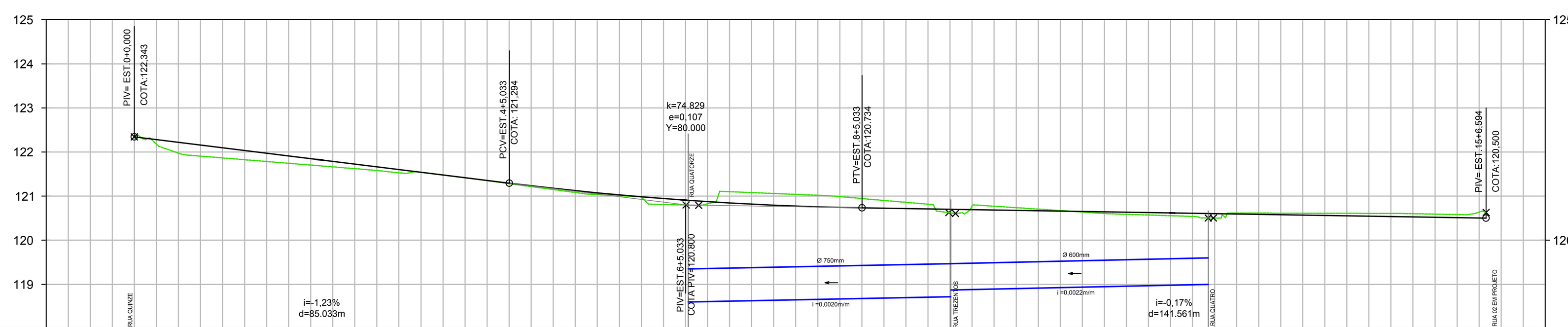

ESTAQUEAMENTO	0	1	2	3	4	5	6	7	8	9	10	11	12	13	14	15
COTAS TERRENO	122,34	121,87	121,70	121,53	121,35	121,08	120,81	121,08	120,99	120,82	120,74	120,61	120,54	120,61	120,61	120,58
COTAS PROJETO	122,343	122,096	121,850	121,603	121,356	121,124	120,944	120,817	120,744	120,709	120,676	120,643	120,610	120,577	120,544	120,511

COLETOR COTA / PROF. (m): PV10 118,60 / 2,35 — PV09 118,72 / 1,97; 118,87 / 1,82 — PV07 119,00 / 1,66

DISTÂNCIA ENTRE PVS (m) / DIÂMETRO (mm): PV10 – 59,62 / 750 – PV09 – 58,35 / 600 – PV07

PERFIL: RUA IX

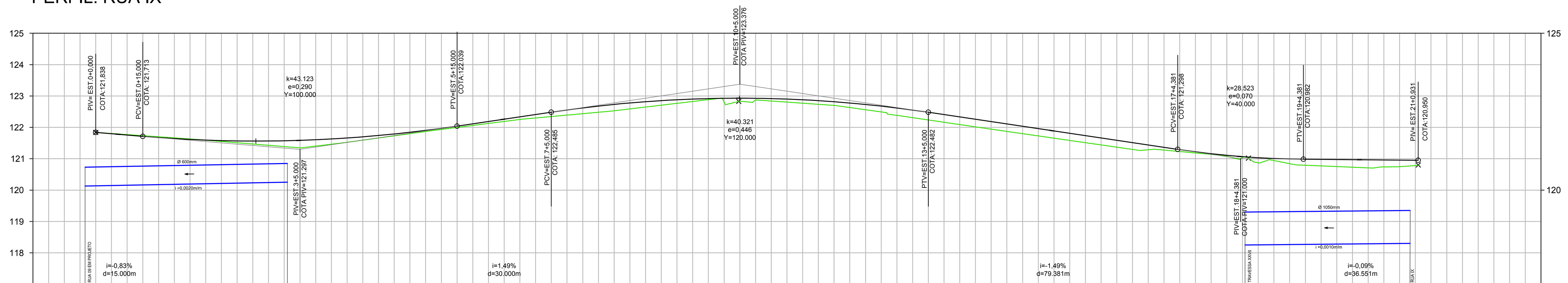

ESTAQUEAMENTO	0	1	2	3	4	5	6	7	8	9	10	11	12	13	14	15	16	17	18	19	20	21
COTAS TERRENO	121,84	121,70	121,55	121,39	121,52	121,80	122,06	122,30	122,48	122,71	122,81	122,81	122,63	122,31	122,02	121,73	121,44	121,28	121,08	120,84	120,73	120,78
COTAS PROJETO	121,838	121,675	121,577	121,573	121,661	121,843	122,114	122,411	122,680	122,853	122,927	122,901	122,777	122,553	122,258	121,960	121,662	121,363	121,108	120,990	120,969	120,951

COLETOR COTA / PROF. (m): PV25 120,12 / 1,73 — PV24 120,25 / 1,40 — PV11 118,25 / 2,82 — PV10 118,30 / 2,65

DISTÂNCIA ENTRE PVS (m) / DIÂMETRO (mm): PV25 – 64,43 / 600 – PV24; PV11 – 52,31 / 1050 – PV10

PERFIL: RUA QUATORZE - TRECHO 1

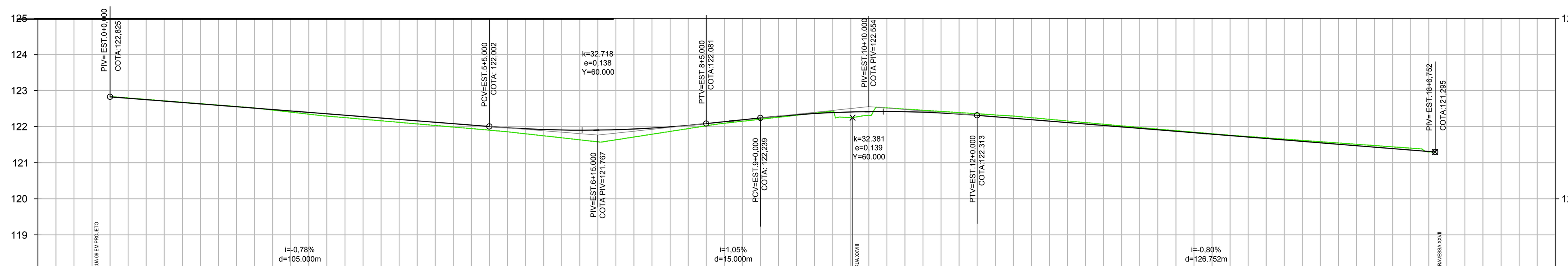

ESTAQUEAMENTO	0	1	2	3	4	5	6	7	8	9	10	11	12	13	14	15	16	17	18
COTAS TERRENO	122,82	122,67	122,52	122,29	122,12	121,94	121,74	121,63	121,94	122,20	122,43	122,48	122,36	122,20	122,02	121,84	121,69	121,55	121,40
COTAS PROJETO	122,825	122,668	122,511	122,355	122,198	122,041	121,919	121,915	122,033	122,239	122,387	122,412	122,313	122,152	121,992	121,831	121,671	121,510	121,349

COLETOR COTA / PROF. (m):

DISTÂNCIA ENTRE PVS (m) / DIÂMETRO (mm):

PERFIL: RUA XXVII - LE

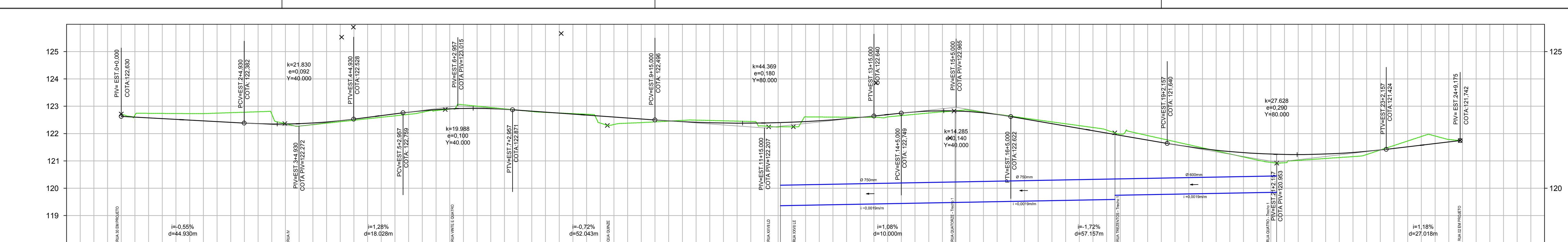

ESTAQUEAMENTO	0	1	2	3	4	5	6	7	8	9	10	11	12	13	14	15	16	17	18	19	20	21	22	23	24
COTAS TERRENO	122,71	122,73	122,76	122,36	122,43	122,65	122,90	122,91	122,75	122,33	122,45	122,47	122,24	122,60	122,61	122,80	122,71	122,43	122,13	121,81	121,37	120,94	121,09	121,40	121,91
COTAS PROJETO	122,630	122,520	122,409	122,351	122,470	122,721	122,904	122,890	122,748	122,604	122,463	122,386	122,400	122,503	122,695	122,832	122,699	122,364	122,020	121,677	121,391	121,249	121,252	121,399	121,634

COLETOR COTA / PROF. (m): PV21 118,36 / 3,88 — PV20 118,48 / 4,34 — PV19 118,59 / 3,37; 118,74 / 3,22 — PV16 118,85 / 2,39

DISTÂNCIA ENTRE PVS (m) / DIÂMETRO (mm): PV21 – 63,82 / 750 – PV20 – 58,37 / 750 – PV19 – 59,05 / 600 – PV16

PERFIL: RUA XXVIII - TRECHO 1

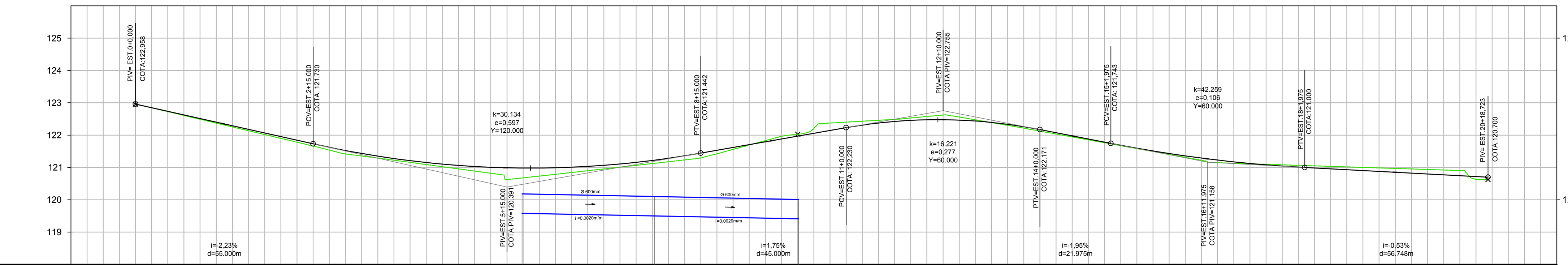

ESTAQUEAMENTO	0	1	2	3	4	5	6	7	8	9	10	11	12	13	14	15	16	17	18	19	20
COTAS TERRENO	122,96	122,49	122,02	121,54	121,22	120,96	120,68	120,90	121,12	121,42	121,96	122,40	122,53	122,47	122,13	121,76	121,40	121,13	121,07	121,00	120,94
COTAS PROJETO	122,958	122,511	122,065	121,623	121,276	121,062	120,981	121,032	121,217	121,530	121,880	122,230	122,457	122,437	122,171	121,781	121,430	121,173	121,011	120,905	120,799

COLETOR COTA / PROF. (m): PV17 119,58 / 1,40 — PV18 119,50 / 1,72 — PV19 118,41 / 2,55

DISTÂNCIA ENTRE PVS (m) / DIÂMETRO (mm): PV17 – 40,95 / 600 – PV18 – 44,69 / 600 – PV19

PERFIL: RUA TREZENTOS - TRECHO 1

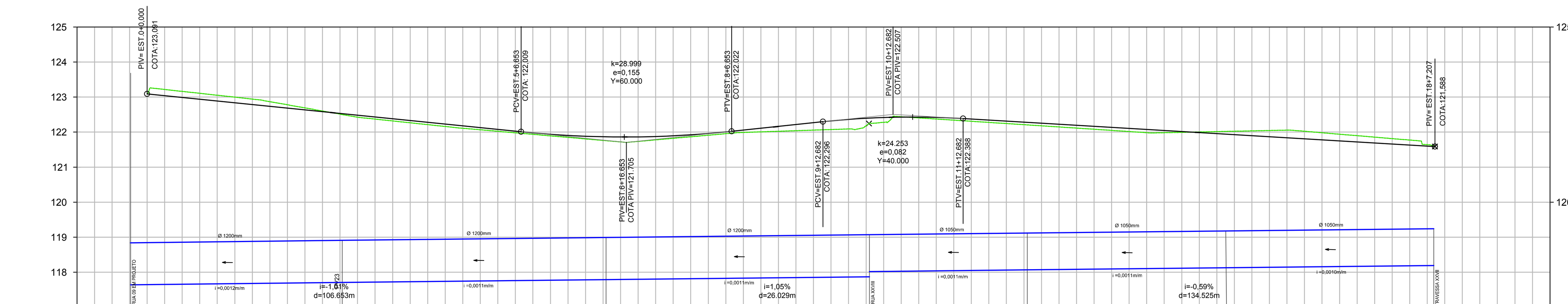

ESTAQUEAMENTO	0	1	2	3	4	5	6	7	8	9	10	11	12	13	14	15	16	17	18
COTAS TERRENO	123,09	123,05	122,78	122,42	122,21	122,02	121,85	121,73	121,91	122,02	122,09	122,41	122,28	122,15	122,02	122,00	122,05	121,94	121,77
COTAS PROJETO	123,091	122,888	122,685	122,483	122,280	122,077	121,905	121,863	121,959	122,162	122,362	122,430	122,345	122,226	122,107	121,988	121,869	121,750	121,631

COLETOR COTA / PROF. (m): PV55 117,64 / 5,39 — PV23 117,71 / 4,67 — PV22 117,79 / 3,80 — PV21 117,87 / 4,37; 118,02 / 4,22 — PV14 118,07 / 4,17 — PV13 118,13 / 3,75 — PV12 118,19 / 3,26

DISTÂNCIA ENTRE PVS (m) / DIÂMETRO (mm): PV55 – 60,33 / 1200 – PV23 – 75,22 / 1200 – PV22 – 75,10 / 1200 – PV21 – 45,02 / 1050 – PV14 – 56,59 / 1050 – PV13 – 59,32 / 1050 – PV12

PERFIL: RUA XXVII - LD

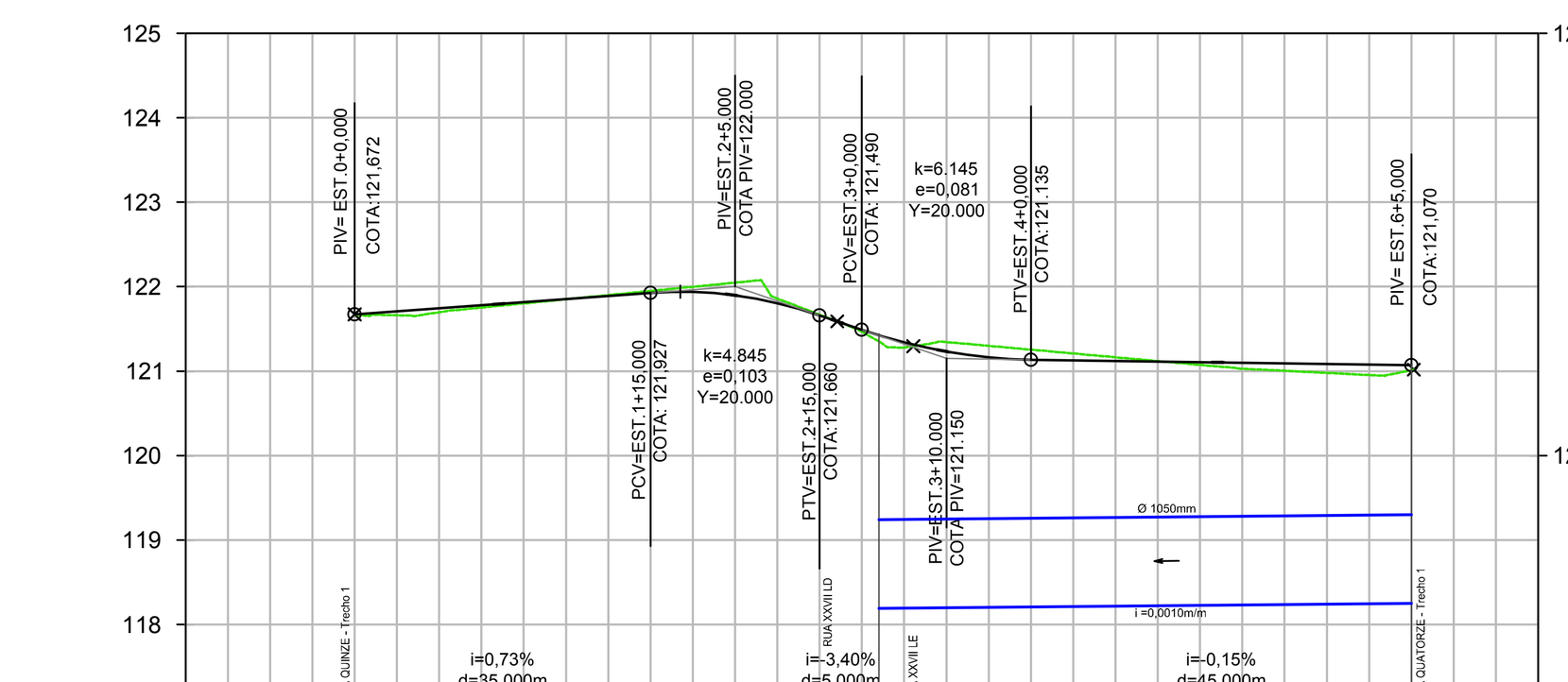

ESTAQUEAMENTO	0	1	2	3	4	5	6
COTAS TERRENO	121,67	121,80	122,00	121,47	121,25	121,07	120,95
COTAS PROJETO	121,672	121,818	121,938	121,490	121,135	121,106	121,077

COLETOR COTA / PROF. (m): PV12 118,19 / 3,26 — PV11 118,25 / 2,82

DISTÂNCIA ENTRE PVS (m) / DIÂMETRO (mm): PV12 – 62,99 / 1050 – PV11

PERFIL: TRAVESSA XXVII

CONVENÇÕES

- TERRENO NATURAL
- GREIDE PROJETADO
- REDE TUBULAR DE DRENAGEM PROJETADA
- REDE DE DRENAGEM EXISTENTE

EXECUÇÃO: PREFEITURA MUNICIPAL DE RIO LARGO / AL

SECRETARIA DE INFRAESTRUTURA

PROJETO: PROJETO DE PAVIMENTAÇÃO E DRENAGEM PLUVIAL DO RESIDENCIALVILA RICA

ENDEREÇO: MATA DO ROLO - RIO LARGO/ALAGOAS

TITULO: PROJETO DE PAVIMENTAÇÃO E DRENAGEM

SUB-TITULO: PERFIS LONGITUDINAIS - GREIDE DE PAV. E DREN. TUBULAR
RUAS VINTE E QUATRO - T1, IX, QUATORZE - T1, XXVII LE, XXVIII LD, TREZENTOS - T1, XXVIII - T1 e TRAVESSA XXVIII
CONVÊNIO 1.048.131-93/2017

RESPONSÁVEL TÉCNICO: Abelardo Costa Melo Sobrinho, Engº Civil - CREA NAC: 020.611.490-7/AL

ESCALA: H 1/1000 V 1/100 | DATA: JAN/2019 | DES. Nº 09/17 | REVISÃO: 00 | DESENHO: